



Galapagos Angel 8-day Cruise "A"

(North Seymour, Santiago, Bartholomew, Genovesa, Santiago, Rabida, Santa Cruz, Española, Santa Fe, South Plaza, Santa Cruz)



Day 1: Sunday

NORTH SEYMOUR ISLAND

In the morning: Baltra Airport Arrival

Morning flight from Quito or Guayaquil to Baltra, Galapagos Islands.

You will arrive at Baltra Island in the morning. After passing through immigration and baggage claim, you will be met by a Galapagos Angel staff member and transferred to the yacht. You will be shown to your cabin where you will have some time to settle in before lunch and a welcome briefing.

In the afternoon: North Seymour

In North Seymour you may see Galapagos sea lions, blue-footed boobies, and magnificent frigate birds which are abundant on this island. North Seymour was formed by a series of submarine lava flows containing layers of sediment that were uplifted by tectonic activity. The island is characterized by its arid vegetation zone.

North Seymour Island	
Possible Activities:	Dinghy ride & hiking (1.5 miles / 2.41 km)
Difficulty:	Moderate/Difficult
Type of Landing:	Dry Landing
Highlights & Animals:	Land & marine iguanas, frigate birds, blue-footed boobies, sea lions; snorkeling: rays, reef sharks, fish, garden eels.

Day 2: Monday

SANTIAGO AND BARTHOLOMEW ISLANDS

In the morning: Chinese Hat Islet

This small islet is located near the southeast coast of Santiago Island. Its name comes from the distinct shape of the islet's summit. Chinese Islet is a great location to view many geological formations such as lava tunnels and lava flows. Some of the lava flows were formed underwater and subsequently raised above sea level. The presence of coral heads on the lava flow indicates this phenomenon.

Chinese Hat Islet, Santiago Island	
Possible Activities:	Hike (1,9 miles / 3 km)
Difficulty:	Easy
Type of Landing:	Wet Landing
Highlights & Animals:	Lava formations, great site for snorkeling with an abundance of marine species such as sea lions, sharks, rays and penguins.

In the afternoon: Pinnacle Rock

You will head to Bartholomew Island where the famous Pinnacle Rock is found. Bartholomew consists of an extinct volcano with a variety of red, orange, black and even green volcanic formations. We will take a trail of stairs to the summit of the volcano (about 30 or 40 minutes) where you will enjoy one of the best views of the islands! You will also visit a small, beautiful beach surrounded by the only vegetation found on this barren island. The beach is perfect for snorkeling where you may even see and swim with Galapagos penguins.

Pinnacle Rock, Bartholomew Island	
<i>Possible Activities:</i>	Dinghy ride, snorkeling & hiking (1.2 miles/ 2 km)
<i>Difficulty:</i>	Moderate/Difficult
<i>Type of Landing:</i>	Dry & Wet Landings
<i>Highlights & Animals:</i>	Pinnacle Rock, panoramic view, moonlike landscape, penguins, pioneer plants, lava cactus; snorkeling: penguins, reef sharks, rays, and great colorful fish.

Day 3: Tuesday

GENOVESA ISLAND

In the morning: Darwin Bay

Visit the white-sand coral beach of Darwin Bay which includes a half mile trail (0,75km) that winds through mangroves filled with land birds. Nazca boobies, red-footed boobies, and swallow-tailed gulls, which can easily be spotted here. Further down the path we'll find tidal pools where sea lions swim playfully. At the end is a spectacular view of a cliff.

Darwin Bay, Genovesa Island	
<i>Possible Activities:</i>	Hiking (0,9 miles / 1,5 Km), snorkeling, kayaking, and dinghy ride
<i>Difficulty:</i>	Easy
<i>Type of Landing:</i>	Wet Landing
<i>Highlights & Animals:</i>	Nazca boobies, red-footed boobies, swallow-tail gulls, mangroves, coral pebble beach, snorkeling: rays, colorful reef fish, and hammerhead sharks occasionally

In the afternoon: El Barranco

El Barranco, also known as Prince Phillip's Steps, is a steep, rocky path that leads up a high cliff rock face. A marvelous view can be appreciated from here. This site is also home to Palo Santo vegetation as well as red-footed boobies, short-eared owls, Galapagos storm petrels, and Galapagos doves.

El Barranco, Genovesa Island	
<i>Possible Activities:</i>	Hiking (0,9 miles / 2 Km)
<i>Difficulty:</i>	Moderate
<i>Type of Landing:</i>	Dry Landing
<i>Highlights & Animals:</i>	Red-footed boobies, short-eared owls, storm-petrels, Galapagos doves

Day 4: Wednesday

SANTIAGO AND RABIDA ISLANDS

In the morning: Egas Port

Egas Port, also known as James Bay, on Santiago Island is home to the curious Galapagos hawks and quick-footed Galapagos lava lizards. The trail leads to the coastline with gorgeous tide pools and grottos full of fauna. Here the Galapagos furseals bathe in the sun. This is also a great snorkeling site.

Egas Port, Santiago Island	
<i>Possible Activities:</i>	Snorkeling, hiking (1.2 miles/2 km)
<i>Difficulty:</i>	Easy/Moderate
<i>Type of Landing:</i>	Wet Landing
<i>Highlights & Animals:</i>	Furseals, Galapagos sea lions, tidal pools and grottos, Galapagos hawks, oyster catchers, marine iguanas, finches; snorkeling: reef sharks, turtles, rays, nice underwater formations.

In the afternoon: Rabida

You will visit Rabida Island (or Jarvis) which is one of the most colorful and volcanically varied islands in the archipelago as well as a great snorkeling site. We will start on Rabida’s famous maroon/red sand beach, and after an easy hike, you will arrive to a stunning lookout to enjoy the amazing landscapes. The island is a birdwatcher’s delight. Some species are abundant such as a few varieties of finches, Galapagos vermilion flycatchers, Galapagos hawks and brown pelicans.

Rabida Island	
<i>Possible Activities:</i>	Snorkeling, panga ride & short hike (0,6 miles / 1km)
<i>Difficulty:</i>	Easy/Moderate
<i>Type of Landing:</i>	Wet Landing
<i>Highlights & Animals:</i>	Snorkeling: white-cheeked pintail ducks, colourful fish, sea lions, brackish water lagoon, pelicans

Day 5: Thursday

SANTA CRUZ ISLAND

In the morning: Fausto Llerena Breeding Center

You will visit “Fausto Llerena” Tortoise Breeding Center in Puerto Ayora, where giant tortoises are bred in captivity. This is home to tortoises ranging from 3-inches (new hatchlings) to 4-feet long adults. Subspecies of the giant tortoises interact with one another, and many of the older tortoises are accustomed to humans stretching out their heads for a photo opportunity. The babies are kept until they are about four years-old and strong enough to survive on their own.

Fausto Llerena Breeding Center, Santa Cruz Island	
<i>Possible Activities:</i>	Walking
<i>Difficulty:</i>	Easy
<i>Type of Landing:</i>	Dry Landing
<i>Highlights & Animals:</i>	Giant tortoises, finches, Galapagos rails

In the afternoon: Highlands

Accessible by bus from Puerto Ayora, the highlands of Santa Cruz are a deep green which contrast beautifully with the dry, lower part of the islands. The predominant vegetation in the highlands are Scalesia trees which create a lush green forest. The lava tunnels, over half a mile long, are underground and walking through them is a unique, surreal experience. At this place you’ll have lunch.

Highlands, Santa Cruz Island	
<i>Possible Activities:</i>	Hiking (1.5 miles / 2 ½ km)
<i>Difficulty:</i>	Easy
<i>Type of Landing:</i>	Dry Landing
<i>Highlights & Animals:</i>	Lava tunnels, Finches, wild tortoises, tortoise nesting site.

Day 6: Friday

ESPAÑOLA ISLAND

In the morning: Suarez Point

On the trail to Suarez Point you will have the chance to spot blue-footed boobies, albatrosses, and Nazca boobies. This island is the breeding site of nearly all of the world's 12,000 pairs of waved albatrosses. You will also visit a beautiful site on the ocean front where there is a cliff that the large albatrosses use as a launching pad! You will have the chance to see the famous blowhole that spurts sea water into the air. The landscape is great for photography.

Suarez Point, Española Island	
<i>Possible Activities:</i>	Hike (1,9 miles / 3 km)
<i>Difficulty:</i>	Difficult
<i>Type of Landing:</i>	Dry Landing
<i>Highlights & Animals:</i>	Hood mockingbirds, Nazca boobies, waved albatrosses (approximately from the last week of April until the last week of January), red-billed tropicbirds, lava lizards, Galapagos hawks, blowhole, amazing landscape and maybe blue-footed boobies.

In the afternoon: Gardner Bay, Gardner Islet & Osborn Islet

This excursion takes you to the spectacular Gardner Bay. After landing, you can walk across a lovely white-sand beach amongst a busy sea lion colony or dive into the water to swim with sea lion pups. You may also see curious mockingbirds on the beach.

Gardner Bay, Gardner Islet & Osborn Islet, Española Island	
<i>Possible Activities:</i>	Snorkeling, panga ride, short hike (0,6 miles / 1km) and Kayaking
<i>Difficulty:</i>	Easy
<i>Type of Landing:</i>	Wet Landing
<i>Highlights & Animals:</i>	White sandy beach, sea lions, mockingbirds; snorkeling: colorful fish, sea lion nursery

Day 7: Saturday

SANTA FE AND SOUTH PLAZA ISLANDS

In the morning: Santa Fé Island

Santa Fe Island (Barrington) is home to the small picturesque bay and anchorage on the island's northeast coast. The bay has two visitor trails: one leading to a scenic viewpoint atop a cliff, and the other spanning from a small beach to a tall prickly pear cactus forest.

Santa Fé Island, Santa Fe Island	
<i>Possible Activities:</i>	Hiking (5 miles / 8 km)
<i>Difficulty:</i>	Moderate
<i>Type of Landing:</i>	Dry Landing
<i>Highlights & Animals:</i>	Land iguanas, giant Opuntia cacti

In the afternoon: South Plaza Island

This small island with steep cliffs was formed by rising lava and is now covered by Opuntia cacti. It is also home to one of the largest sea lion colonies as well as colorful yellow and red land iguanas. The most characteristic plant is the Sesuvium. During the rainy season its color is a greenish to yellowish tone and in the dry season (end of June through January) a bright red.

South Plaza Island	
<i>Possible Activities:</i>	Hike (1.5 miles / 2 ½ km)
<i>Difficulty:</i>	Moderate
<i>Type of Landing:</i>	Dry Landing
<i>Highlights & Animals:</i>	Land iguanas, sea lion colony, Audubon's shearwaters, swallow-tailed gulls, Nazca boobies, amazing landscape with cliffs

Day 8: Sunday

SANTA CRUZ ISLAND

In the morning: Black Turtle Cove


Visit Black Turtle Cove in the northern part of Santa Cruz. This inlet is surrounded by mangroves and is only accessible by dinghy. The shallow cove is a haven for young marine life. Black-tip and white-tip reef sharks, sea turtles, and a variety of rays are often spotted here.


Black Turtle Cove, Santa Cruz Island	
<i>Possible Activities:</i>	Dinghy Ride
<i>Difficulty:</i>	Easy
<i>Type of Landing:</i>	No Landing
<i>Highlights & Animals:</i>	Baby hammerhead shark, rays, sea turtles, sea birds.

Afterwards: Baltra Airport Departure


After this final visit, you will be transferred to the Baltra airport in time for your flight back to the mainland.


Sales


 Toll Free: +1-877-209-7243

 Direct Line: +593-2-255-4080

Reservations

 sales2@royalgalapagos.com

 sales5@royalgalapagos.com

 sales7@royalgalapagos.com

Address

12 de Octubre Ave. N26-48 and
La Coruña Ave. Mirage Tower,
office 6D. Quito - Ecuador