



Grand Majestic 8-day Cruise "A"

(San Cristobal, Floreana, Española, Santa Cruz, Genovesa, Rabida, Santiago, San Cristobal)



Day 1: Monday

SAN CRISTOBAL ISLAND

In the morning: San Cristobal airport arrival

You will arrive at San Cristobal Island in the morning.

After passing through immigration and baggage claim, you will be met by a Grand Majestic staff member and transferred to the yacht. You will be shown to your cabin where you will have some time to settle in before lunch and a welcome briefing.

In the afternoon: El Junco Lagoon

Located in the highlands 19 kilometers from Puerto Baquerizo Moreno, El Junco is located in the caldera of an extinct volcano. Rainwater feeds the lagoon. There are many farms and ranches in this area of San Cristobal Island, and sometime cows can be found near the lagoon.

El Junco Lagoon, San Cristobal Island	
<i>Possible Activities:</i>	Hike around the lagoon
<i>Difficulty:</i>	Easy/Moderate
<i>Type of Landing:</i>	Dry Landing
<i>Highlights & Animals:</i>	Beautiful lagoon filling the crater of the extinct volcano. Frigates and occasionally some species of local water birds

Day 2: Tuesday

FLOREANA ISLAND

In the morning: Post Office Bay

You will land on a beach and head to a spot where 18th century whalers placed a wooden barrel used as an unofficial mail box. The custom continues to this day with Galapagos visitors. So, don't forget your postcards, and don't be surprised if the post card arrives to its destination before you even get home!

Post Office Bay, Floreana Island	
<i>Possible Activities:</i>	Short hike (less than 0.6 miles / 1km) & snorkeling
<i>Difficulty:</i>	Easy
<i>Type of Landing:</i>	Wet Landing
<i>Highlights & Animals:</i>	Post office barrel, nice sandy beach

In the afternoon: Cormorant Point

Cormorant Point hosts a large flamingo lagoon where other birds such as common stilts and white-cheeked pintails can also be seen. The beaches on this island are distinct: The Green Beach is named so due to its green color, which comes from a high percentage of olivine crystals in the sand, and the Four Sand Beach is composed of white coral.

Cormorant Point, Floreana Island	
Possible Activities:	Dinghy ride & hike (1.25 mi /2 km)
Difficulty:	Easy
Type of Landing:	Wet Landing
Highlights & Animals:	Flamingoes, green-colored beach

Afterwards: Devil's Crown

You will have a chance to snorkel around Devil's Crown which is the rocky remains of an offshore volcano sticking out of the water. This is a great location to spot a wide range of marine creatures.

Devil's Crown, Floreana Island	
Possible Activities:	Snorkeling, panga ride
Difficulty:	Moderate/Difficult
Type of Landing:	No Landing
Highlights & Animals:	Large array of marine species

Day 3: Wednesday

ESPAÑOLA ISLAND

In the morning: Suarez Point

On the trail to Suarez Point you will have the chance to spot blue-footed boobies, albatrosses, and Nazca boobies. This island is the breeding site of nearly all of the world's 12,000 pairs of waved albatrosses. You will also visit a beautiful site on the ocean front where there is a cliff that the large albatrosses use as a launching pad! You will have the chance to see the famous blowhole that spurts sea water into the air. The landscape is great for photography.

Suarez Point, Española Island	
Possible Activities:	Hike (1,9 miles / 3 km)
Difficulty:	Difficult
Type of Landing:	Dry Landing
Highlights & Animals:	Hood mockingbirds, Nazca boobies, waved albatrosses (approximately from the last week of April until the last week of January), red-billed tropicbirds, lava lizards, Galapagos hawks, blowhole, amazing landscape and maybe blue-footed boobies.

In the afternoon: Gardner Bay, Gardner Islet & Osborn Islet

This excursion takes you to the spectacular Gardner Bay. After landing, you can walk across a lovely white-sand beach amongst a busy sea lion colony or dive into the water to swim with sea lion pups. You may also see curious mockingbirds on the beach.

Gardner Bay, Gardner Islet & Osborn Islet, Española Island	
Possible Activities:	Snorkeling, panga ride, short hike (0,6 miles / 1km) and Kayaking
Difficulty:	Easy
Type of Landing:	Wet Landing
Highlights & Animals:	White sandy beach, sea lions, mockingbirds; snorkeling: colorful fish, sea lion nursery

Day 4: Thursday

SANTA CRUZ ISLAND

In the morning: Twin Craters

You will visit the Twin Craters located opposite to each other on both sides of the road leading from Puerto Ayora to Baltra. The name is only figurative; not real craters, these formations were created by the collapse of surface material in underground fissures and chambers. The view is breathtaking.

Twin Craters, Santa Cruz Island	
<i>Possible Activities:</i>	Walking and scape viewing
<i>Difficulty:</i>	Easy
<i>Type of Landing:</i>	Dry Landing
<i>Highlights & Animals:</i>	Pit craters, Scalesia Forest

In the afternoon: Fausto Llerena Breeding Center

You will visit "Fausto Llerena" Giant Tortoises Creeding Center in Puerto Ayora, Santa Cruz Island, where giant tortoises are bred in captivity; this is home to tortoises ranging from 3-inches (new hatchlings) to 4-feet long adults. Subspecies of the giant tortoises interact with one another, and many of the older tortoises are accustomed to humans stretching out their heads for a photo opportunity. The babies are kept until they are about four years-old and strong enough to survive on their own.

Fausto Llerena Breeding Center, Santa Cruz Island	
<i>Possible Activities:</i>	Walking
<i>Difficulty:</i>	Easy
<i>Type of Landing:</i>	Dry Landing
<i>Highlights & Animals:</i>	Giant tortoises, finches, Galapagos rails

Day 5: Friday

GENOVESA ISLAND

In the morning: El Barranco

El Barranco, also known as Prince Phillip's Steps, is a steep, rocky path that leads up a high cliff rock face. A marvelous view can be appreciated from here. This site is also home to Palo Santo vegetation as well as red-footed boobies, short-eared owls, Galapagos storm petrels, and Galapagos doves.

El Barranco, Genovesa Island	
<i>Possible Activities:</i>	Hiking (0,9 miles / 2 Km)
<i>Difficulty:</i>	Moderate
<i>Type of Landing:</i>	Dry Landing
<i>Highlights & Animals:</i>	Red-footed boobies, short-eared owls, storm-petrels, Galapagos doves

In the afternoon: Darwin Bay

Visit the white-sand coral beach of Darwin Bay which includes a half mile trail (0,75km) that winds through mangroves filled with land birds. Nazca boobies, red-footed boobies, and swallow-tailed gulls, which can easily be spotted here. Further down the path we'll find tidal pools where sea lions swim playfully. At the end is a spectacular view of a cliff.

Darwin Bay, Genovesa Island	
Possible Activities:	Hiking (0,9 miles / 1,5 Km), snorkeling, kayaking, and dinghy ride
Difficulty:	Easy
Type of Landing:	Wet Landing
Highlights & Animals:	Nazca boobies, red-footed boobies, swallow-tail gulls, mangroves, coral pebble beach, snorkeling: rays, colorful reef fish, and hammerhead sharks occasionally

Day 6: Saturday

RABIDA AND SANTIAGO ISLANDS

In the morning: Rabida

You will visit Rabida Island (or Jarvis) which is one of the most colorful and volcanically varied islands in the archipelago as well as a great snorkeling site. We will start on Rabida's famous maroon/red sand beach, and after an easy hike, you will arrive to a stunning lookout to enjoy the amazing landscapes. The island is a birdwatcher's delight. Some species are abundant such as a few varieties of finches, Galapagos vermilion flycatchers, Galapagos hawks and brown pelicans.

Rabida Island	
Possible Activities:	Snorkeling, panga ride & short hike (0,6 miles / 1km)
Difficulty:	Easy/Moderate
Type of Landing:	Wet Landing
Highlights & Animals:	Snorkeling: white-cheeked pintail ducks, colourful fish, sea lions, brackish water lagoon, pelicans

In the afternoon: Chinese Hat Islet

This small islet is located near the southeast coast of Santiago Island. Its name comes from the distinct shape of the islet's summit. This small islet is a great location to view many geological formations such as lava tunnels and lava flows. Some of the lava flows were formed underwater and subsequently raised above sea level. The presence of coral heads on the lava flow indicates this phenomenon.

Chinese Hat Islet, Santiago Island	
Possible Activities:	Hike (1,9 miles / 3 km)
Difficulty:	Easy
Type of Landing:	Wet Landing
Highlights & Animals:	Lava formations, great site for snorkeling with an abundance of marine species such as sea lions, sharks, rays and penguins.

Day 7: Sunday

SAN CRISTOBAL ISLAND

In the morning: Witch Hill

Located on the northern coast, this eroded hill and its surroundings present one of the most picturesque beaches in the Galapagos with its white powdery sand and the abundance of animals. Wildlife includes sea turtles, rays, and various types of booby birds. The clear water provides an excellent opportunity for enjoying swimming and snorkeling.

Witch Hill, San Cristobal Island	
Possible Activities:	Hike, dinghy ride, snorkeling & kayaking
Difficulty:	Easy
Type of Landing:	Wet Landing
Highlights & Animals:	Beautiful rock formations, sea lions, shore birds, finches and mockingbirds; Snorkeling: nice tropical fish, anemones, sponges, coral

In the afternoon: Lobos Island

You will take an excursion to Lobos Island which means “Sea Lion Island.” This appropriately named island is ripe with noisy, playful, jolly sea lions who will welcome you to their home with open, well, fins. This island also offers great snorkeling opportunities as well as the chance to see blue-footed and Nazca boobies.

Lobos Island, San Cristobal Island	
Possible Activities:	Short hike (less that 0,6 miles / 1 km), dinhy ride
Difficulty:	Easy/Moderate
Type of Landing:	Dry Landing
Highlights & Animals:	Sea lions, frigate birds, blue-footed boobies

Day 8: Monday

SAN CRISTOBAL ISLAND

In the morning: Gianni Arismendy Interpretation Center


This site is part of an environment project. The tour of this center will explore the natural history of the islands including human interaction and conservation efforts. The Museum of Natural History explains the volcanic origin of the archipelago, ocean currents, climate, and the arrival of endemic species. The Human History exhibit chronologically describes significant events such as discovery and colonization of the islands.


Gianni Arismendy Interpretation Center, San Cristobal Island	
Possible Activities:	Museum visit
Difficulty:	Easy
Type of Landing:	Dry Landing
Highlights & Animals:	Great exhibits about the archipelago’s natural history

Afterwards: San Cristobal airport departure


After this final visit, you will be transferred to the San Cristobal airport in time for your flight back to the mainland.


Sales

 Toll Free: +1-877-209-7243

 Direct Line: +593-2-255-4080

Reservations

 sales2@royalgalapagos.com

 sales5@royalgalapagos.com

 sales7@royalgalapagos.com

Address

265 Foch Street and 6 de
Diciembre Av. 5th floor, Sonelsa
Tower. Quito - Ecuador