

Awasi  
IGUAZU



# Discover

---

IGUAZÚ

---

ENJOY THE EXPERIENCE

Take a seat in  
the front row,  
watching the  
theatre of  
mother nature  
unfold.



# Awasi

IGUAZU



ARGENTINA, SOUTH AMERICA







---

# Iguazú

---

WELCOME




Please don't forget to bring the following items on each excursion:

- Refillable water bottle (provided by Awasi).
- Hat.
- Insect repellent.
- Sun cream.







## ZONE A AWASI & IGUAZÚ FALLS

This is the area where the Awasi lodge is located; it includes all the nearby attractions. Stretching along the River Iguazú, from the famous Falls to the mouth of the River Paraná, and the Triple Border where Argentina, Paraguay and Brazil meet. Without a doubt, the main attraction of the area is the Iguazú Falls, however it is also worth taking a boat ride at the Triple Border, visiting the native Guarani village and taking a walk through Awasi's Reserve where you can see butterflies, orchids and hummingbirds.

This zone combines built up areas like the city of Puerto Iguazú, along with the untouched jungle of the Iguazú National Park. The activities are varied with something on offer for those interested in photography, bird watching, wildlife viewing and learning about the local history and locals.



ZONA **A** IGUAZÚ  
ARGENTINA, SOUTH AMERICA





# Devil's Throat

---

Allow yourself to be awe-inspired by the most impressive cascade of the Iguazú Falls, with a total drop spanning 84 meters. Walk a little over a kilometre on the boardwalks that cross the Upper River Iguazú, appreciating the jungle scenery. Enjoy bird watching - there are many swifts in the early morning and at sunset before they return to their nests behind the waterfall.

---

On the map: **A1**  
Difficulty level: EASY  
Travel time: 30 MINUTES  
Duration: 3.5 HOURS  
Type: HIKE





## UPPER & LOWER CIRCUITS

Admire the views from above and below the San Martín, Bossetti and Dos Hermanas waterfalls, each set in lush vegetation. We recommend heading out early from the hotel in order to enjoy these circuits before the crowds arrive, taking a gentle stroll along 3.5 km of walkways.

On the map: **A2**  
Difficulty level: EASY  
Travel time: 30 MINUTES  
Duration: 3.5 HOURS  
Type: HIKE

## MACUCO PATH

A first approach with the Atlantic forest and its fauna in one of the least visited circuits of the Iguazú National Park. With a total distance of 7km, this walk allows visitors to discover the wilder side of this popular park at their own pace. A smaller waterfall of 20 meters, the Salto Arrechea, and the natural pool that forms at its feet mark the end of the way.

On the map: **A3**  
Difficulty level: LOW  
Travel time: 30 MINUTES  
Duration: 3 HOURS  
Type: HIKE





## TRIPLE BORDER MBYA GUARANÍ SETTLEMENT

Learn about the history of Puerto Iguazú, visiting the port where tree trunks, and yerba mate grown in the jungle, were historically shipped out. Take a boat ride to the confluence of the Rivers Iguazú and Paraná, serving as a border for three countries - Argentina, Brazil and Paraguay - and the point of origin of the Iguazú Falls, according to geologists.

For those interested in culture, this excursion gives you an insight into the life, customs and traditions of the Guaraní villagers, the original inhabitants of these lands, guardians of the Iguazú Falls. Experience this melting pot of cultures, enjoying the unique experience of being guided by locals, who will reveal the hunting traps they use to catch food, their traditional medicinal plants and the artisan crafts they make from materials found in the jungle.

On the map: **A4**  
Difficulty level: EASY  
Travel time: 15 MINUTES IN VEHICLE  
30 MINUTES BY BIKE  
Duration: 2.5 HOURS  
Type: BIKING (OPTIONAL)  
BOAT RIDE

On the map: **A5**  
Difficulty level: EASY  
Travel time: 10 MINUTES IN VEHICLE  
20 MINUTES BY BIKE  
Duration: 3 HOURS  
Type: HIKE AND BIKE










## ZONE B ALTO PARANÁ

This area stretches along the River Paraná, from the point where it joins the River Iguazú to some 45 km downstream towards the south. The star attraction here is the confluence of the Urugua-í Creek and the River Paraná, a sight of great beauty. You can navigate the waters in a small boat, take out a kayak, bathe below hidden waterfalls, walk through the surrounding jungle, bird watch and see archaeological evidence of inhabitation prior to the Guaraní.

Travel time in vehicle to arrive at this area: 50 minutes.





ZONA **B** IGUAZÚ  
ARGENTINA, SOUTH AMERICA

# Excursion to Alto Paraná



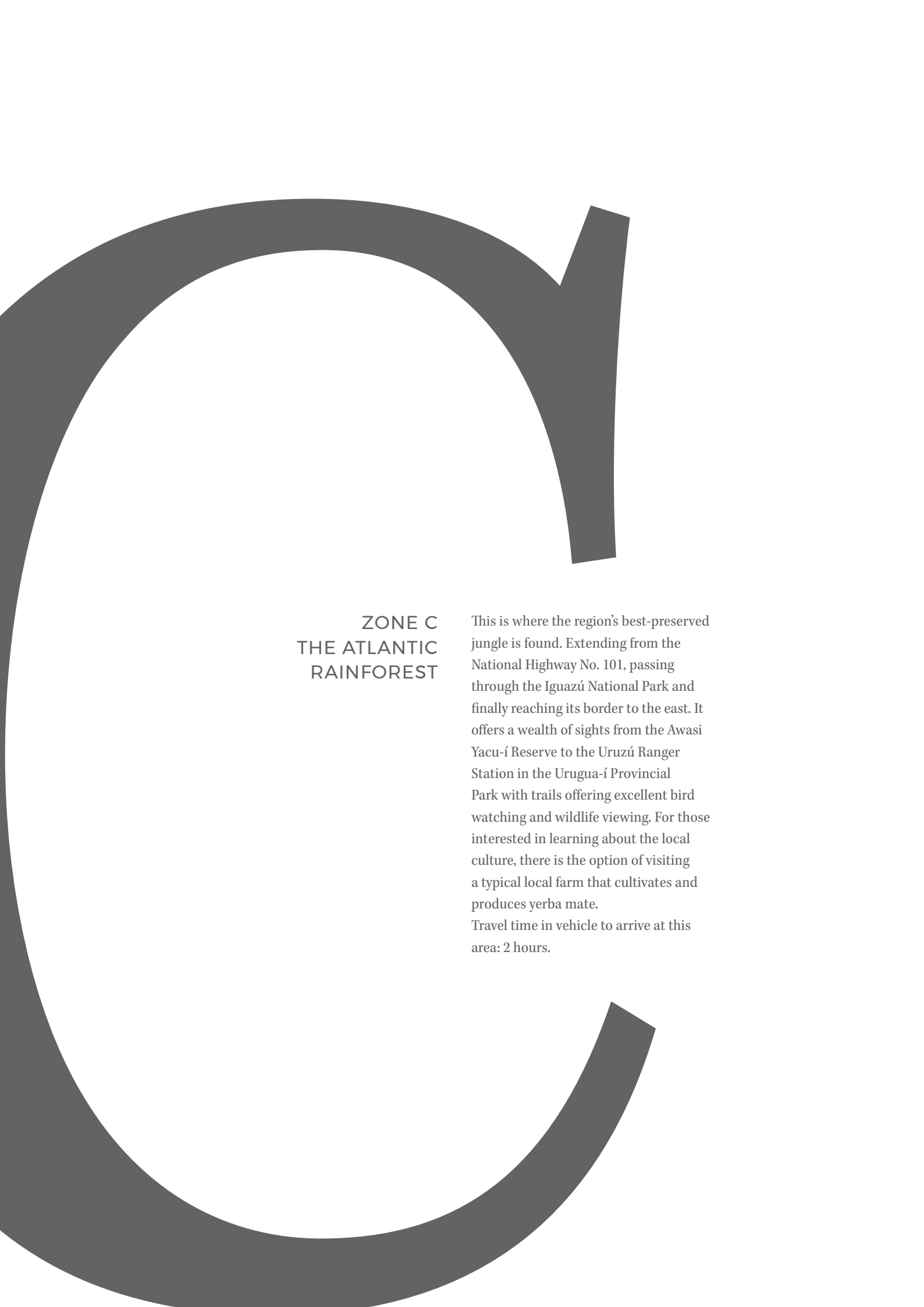


At the point where the jungle meets with the Urugua-í Creek, the most unusual geological formations are found, with semi-precious stones encrusted in the rocks. Archaeologists believe this was the home of the pre-Guaraní civilisations as the area provides ready available food and shelter. Float along the waters of the Paraná, either in kayak or by boat, finishing with a refreshing swim in the waters below the hidden Yasí Waterfall.

On the map: **B1**  
Difficulty level: MEDIUM  
Travel time: 1 HOUR  
Duration: 5/6 HOURS  
Type: HIKE,  
BOAT RIDE







## ZONE C THE ATLANTIC RAINFOREST

This is where the region's best-preserved jungle is found. Extending from the National Highway No. 101, passing through the Iguazú National Park and finally reaching its border to the east. It offers a wealth of sights from the Awasi Yacu-í Reserve to the Uruzú Ranger Station in the Urugua-í Provincial Park with trails offering excellent bird watching and wildlife viewing. For those interested in learning about the local culture, there is the option of visiting a typical local farm that cultivates and produces yerba mate.

Travel time in vehicle to arrive at this area: 2 hours.



ZONA C IGUAZÚ  
ARGENTINA, SOUTH AMERICA






A dirt road winds through a lush green forest, leading into a valley. The road is reddish-brown and curves through the dense vegetation. The trees are tall and green, with some palm trees visible. The sky is overcast and grey.

# Excursion to Yacu-í Reserve

Discover into the region's best-preserved area of jungle, crossing through the Iguazú National Park on the beautiful National Road No. 101, until you reach the Awasi Yacu-í Reserve. Here you will see extremely rare species, such as Rosewood Trees (Palo Rosa), Palm Heart Trees (Palmeras Palmito) and primitive tree ferns. At the Yacuí creek, guests can take out kayaks or simply enjoy a moment of rest and contemplation on the shore.

On the map: **C1**  
Difficulty level: **EASY**  
Travel time: **2 HOURS**  
Duration: **6/7 HOURS**  
Type: **HIKE, KAYAK**









## ZONE D URUGUA-Í PROVINCIAL PARK

The Urugua-í Provincial Park is located to the south-east of the Iguazú National Park, some 150 km from Awasi. It is the most extensive national reserve in the Misiones Province, and as such is used by NGOs and private landowners to carry out conservation projects working to protect the rich biodiversity of the park and surrounding Atlantic Rainforest. This area showcases the work of local biologists, their research and conservation projects.

Travel time in vehicle to arrive at this area: 2.5 hours.



ZONA **D** IGUAZÚ  
ARGENTINA, SOUTH AMERICA

# Encantado Waterfall





On the map: **D1**  
Difficulty level: MEDIA  
Travel time: 3 HOURS  
Duration: 8 HOURS  
Type: HIKE

Enjoy first-hand contact with nature, diving into the pure waters at the foot of the pristine and secluded Enchanted (Encantado) Waterfall. At sunset, on your way back to the lodge, it is worth a stop at the Uruzú Ranger Station in order to try, with a little luck, to spot mammals at the salt lick (a place where naturally occurring salt deposits are found in the ground).









# Uruzú Ranger Station

This route takes us to the Urugua-í Provincial Park, an area of excellently preserved jungle, globally recognised for its biodiversity. The extensive trails are ideal for those who love bird watching. A salt lick offers the chance, with a little luck, to view some mammals.

On the map: **D2**  
Difficulty level: EASY  
Travel time: 2 HOURS  
Duration: 7 HOURS  
Type: HIKE









## ZONA E JESUIT MISSIONS

The Jesuit Missionary Ruins are found to the south of Awasi, a couple of hours' drive from our lodge. Dating back to the 17th and 18th centuries, these villages now lie in ruins, a reminder of a time when Jesuit Missionaries came to this area to work with and educate the Guaraní tribes while aiming to convert them to Christianity. You can visit three of the 30 total Jesuit settlements: San Ignacio Miní, Nuestra Señora de Loreto and Santa Ana. This excursion is ideal for those who love history, architecture and art. Travel time in vehicle to arrive at this area: 3 hours.



ZONA

E

IGUAZÚ

ARGENTINA, SOUTH AMERICA

Excursion to the Jesuit Missionary Ruins of San  
Ignacio Miní, Nuestra Señora  
de Loreto and Santa Ana





If you are interested in history and culture, don't think twice before opting for this excursion to the Jesuit Missionary Ruins. In the 17th and 18th centuries the Jesuits came to live and work with the Guaraní tribes. The three missionary settlements we are able to visit are all Unesco World Heritage Sites, located 15 km from one another, each with unique characteristics making all three worth visiting.

On the map: **E1 E2 E3**  
Difficulty level: LOW  
Travel time: 3 HOURS  
Duration: 10 HOURS  
Type: HIKE





Awasi  
IGUAZU

---

# Adventure goes on

---

## COMBINE AWASI

Did you know? We also have lodges in Chilean Patagonia (think the famous Torres del Paine National Park) and in San Pedro de Atacama. Imagine experiencing the Iguazú jungle, the Atacama desert and the wild landscapes of Patagonia, all in a single trip! Best of all, we have a few special surprises in store for you when you combine stays at our properties.