


EXPEDITIONS

HARE NOI

by Noi hotels

More information
(56-2) 432 6800



West Coast Ahu Akivi to Ahu Tahai

Leaving Hare Noi by car (*15 minutes*) towards Ahu Akivi also known as the seven moai, the only platform whose orientation is towards the ocean. From there we continue to the west coast where we find different caves and a destroyed platform called Ahu Te Peu. We end our time in Ahu Tahai, where we find a moai with its eyes in place and pukao on its head.

Recommendations:

- Bring a windbreaker

Includes: Water, natural fruit juice and snacks (trail mix), walking sticks.

Duration: This excursion is possible as a walk or direct in vehicle, it lasts about 3 hours. It is possible AM or PM.


Terrain: Flat with rocky areas sometimes walking along the cliff edge.

Hike: 6 kilometers

Alternative: Sunset in Tahai with cocktail (wine or pisco sour, juice, water, poe (traditional Rapa Nui bread), cheese tray, ceviche or carpaccio)



HARE NOI



Ara o te Tangata Manu – *The birdman path*

Leaving Hare Noi in vehicle (10 minutes) toward Ahu Vinapu a very interesting platform due to its unique construction, very similar to Incan walls found in Cuzco. From there we begin our ascent toward the crater of Rano Kau where we observe three islets that are the habitat of different sea birds, including the Manutara. After a hike around the crater we enter the ceremonial village of Orongo where we can appreciate the ancient structures and petroglyphs which allude to the competition which happened here, Tangata Manu.

Direct description: The direct excursion leaves from Hare Noi in vehicle arriving directly to the ceremonial village of Orongo (20 minutes) where we can appreciate the volcano Rano Kau and observe it from another perspective.

Recommendations:

- Bring a windbreaker

Includes: Water, natural fruit juice and snacks (trail mix), walking sticks

Duration: About 3.5 hours. Hike only AM. Direct AM o PM.

Terrain: High grass, rocky areas, gravel path (national park)

Observations: demanding hike



HARE NOI

Ara O Te Moai - *The moai path*

The route begins at Hare Noi in vehicle where we head south towards Rano Raraku the only quarry where they made the moai. There we find approximately 400 moai some finished and others still in production. Here we find the largest moai in Rapa Nui which measures 21 meters and is still connected to the mother rock.

Includes: Water, natural fruit juice and snacks (trail mix), walking sticks

Duration: 3 hours. It is possible AM or PM

Terrain: gravel path with small ups and downs and stone steps.

Observations: bring money to buy artisanal crafts

Hike: 3 kilometers (inside the national park)



East Coast from Mahatua to Ovahe

Leaving Hare Noi in vehicle (30 minutes) toward Ahu Tongariki or the 15 moai where we find one of the largest platforms in the island, from there we continue to an area called Mahatua, where we encounter different archaeological sites and destroyed platforms. Our excursion continues along the coast passing by Ahu Te Pito Kura. The path takes us to two beaches, Ovahe y Anakena.

Recommendations:

- Take a bathing suit

Includes: Water, natural fruit juice and snacks (trail mix), walking sticks

Duration: 3 hours. It is possible AM or PM.

Terrain: flat with rocky areas

Observations: money to buy artisanal crafts

Hike: 6 kilometers



Hanga Roa Cultural

Leaving Hare Noi and going directly into the town of Hanga Roa. Depending on the day of week we can visit different sites like the museum, fruit and vegetable market, wharf and on Sundays we can see a traditional mass at the church.

Recommendations:

- Passport to stamp in the post office.

Includes: Water, natural fruit juice and snacks (trail mix), walking sticks

Duration: 2.5 hours AM or PM but we recommend in the morning based on the activity level of town.

Terrain: paved streets

Observations: bring money for any purchases.





Ara Ote Ahu – *The path of the Ahu*

Leaving Hare Noi in route to the southern coast (15 minutes) to learn about some of the most well-known platforms in varied states of destruction. We will pass by different platforms like Ahu Vinapu, Ahu Poukura, Ahu Akahanga and Ahu Tongariki.



Includes: Water, natural fruit juice and snacks (trail mix), walking sticks

Duration: 2.5 hours. It can be AM or PM.

Terrain: flat with rocky sectors

Hike: 3 kilometers

Observations: It can be direct in vehicle.



Terevaka a Akivi

Leaving Hare Noi towards Vaitea (15 minutes) where we begin our ascent arriving to the highest point of the island where we can appreciate a 360 degree view. Our descent takes us to Ahu Akivi, or the seven moai.



Recommendations:

- Wear good shoes

Includes: Water, natural fruit juice and snacks (trail mix), walking sticks

Duration: 3 hours. It can be AM or PM.

Terrain: gentle ascent with a dirt path, rocky areas and tall grasses

7 kilometers

Hike: 7 horas



Puakatiki

Leaving Hare Noi toward the east coast (30 minutes) to the area Mahatua where we begin our ascent arriving to the top of Poike, the oldest volcano on the island where we can appreciate incredible views of Rano Raraku on one side and Anakena on the other. We will find different interesting archeological sites along the way.

Recommendations:

- Wear good shoes

Includes: Water, natural fruit juice and snacks (trail mix), walking sticks.

Duration: 3.5 hours. It can be AM or PM

Terrain: ascent without path and tall grasses

Hike: 7 kilometers

Observations: volcano ascent





5
ANCESTRAL
MOMENTS

1.

Puakatiki: Full Day

Leaving Hare Noi toward the east coast (30 minutes) to the area Mahatua where we begin our ascent arriving to the top of Poike, the oldest volcano on the island where we can appreciate incredible views of Rano Raraku on one side and Anakena on the other. We will find different interesting archeological sites along the way. After we continue along the coast and find a place for a delicious outdoor picnic where we can relax and enjoy the scenery. We end our time at the beach of Anakena.

Recommendations:

- Wear good shoes
- Bring a bathing suit

Duration: 5 hours in total. Leaving in the morning

Terrain: ascent without path and tall grasses

Hike: 7 kilometers. 3 hours.

Observations: demanding hike

Lunch: outdoor picnic (salads, cold cuts, sorbet, café/te infusión. Beer, juice, water)



HARE NOI

2.

Hanga o Teo: Full Day

Hiking the entire north coast, completely inaccessible to all vehicles. This is one of the most mystical and least known areas of the island. This adventure begins hiking along the north west coast. In this excursion we will pass by incredible places like caves, petroglyphs, astonishing cliffs and great views to photograph and enjoy. The hike continues until we arrive to Anakena, our final destination.

Recommendations:

- Wear good shoes
- Bring water
- Bring a bathing suit

Duration: 6 hours in total. Leaving in the morning.

Terrain: flat with small ups and downs, rocky, walking along a cliffside

Hike: 16 kilometers. 4 hours.

Observations: long hike

Lunch: Anakena with a tunu ahí (typical fish bbq), salads, café/te infusión. Beer, juice, water.



3.

Po'a Tongariki (*Sunrise*)

Leaving Hare Noi in route to Tongariki, the 15 moai (30 minutes) to see the sunrise and have a light breakfast. From here we go to Rano Raraku, the quarry, and pass sometime in the national park. Leaving the park we continue to a natural rock pool where we enjoy an outdoor picnic.

Recommendations:

- Bring a light jacket or wind breaker


Duration: 6 hours

Terrain: flat and rocky areas, gravel paths in the national park

Hike: 3 kilometers

Observations: early start

Lunch: outdoor picnic (salads, cold cuts, sorbet, café/te infusión. Beer, juice, water)



4.

Artesenal Fishing with Tunu Ahí

Leaving Hare Noi (15 minutes) towards Hanga Piko, fishing wharf where we hop on a typical fishing boat and head towards the islets where we will find a good fishing spot. We fish in the traditional style (with stones) and after we return to the bay to clean our catch and then go to an area for a traditional fish bbq where we have the opportunity to eat our catch.

Duration: 3 hours in total

Terrain: open fishing boat, the ocean can be choppy

Observations: always depends on ocean and climate conditions

Lunch: Tunu ahí (bbq) with fish and salads, sorbet, café/te infusión. Beer, juice, water



HARE NOI

5.

Sunset Maunga Orito

Leaving Hare Noi walking up to the top of our own volcano, Maunga Orito until we reach an area with a great view of town and the ocean where we can appreciate the sunset with a cocktail.

Recommendations:

- Bring a windbreaker

Duration: 2.5 hours

Terrain: ascent with rocky areas and tall grasses

Hike: 2 kilometers



HARE NOI

Optional

-
- Boat Trip
 - Snorkeling
 - Horseback riding
 - Scuba Diving
 - Traditional Dance Show
-

**Hare Noi external services. Advance notice to arrange and book.*



HARE NOI

A scenic sunset over a coastline. The sun is low on the horizon, casting a golden glow across the sky and reflecting on the ocean. A dark cliff is visible on the left side of the frame. The sky is filled with soft, golden clouds.

HARE NOI

by Noi hotels

More information

(56-2) 432 68 00

reservas@noihotels.cl